

資料編 6.9 流況

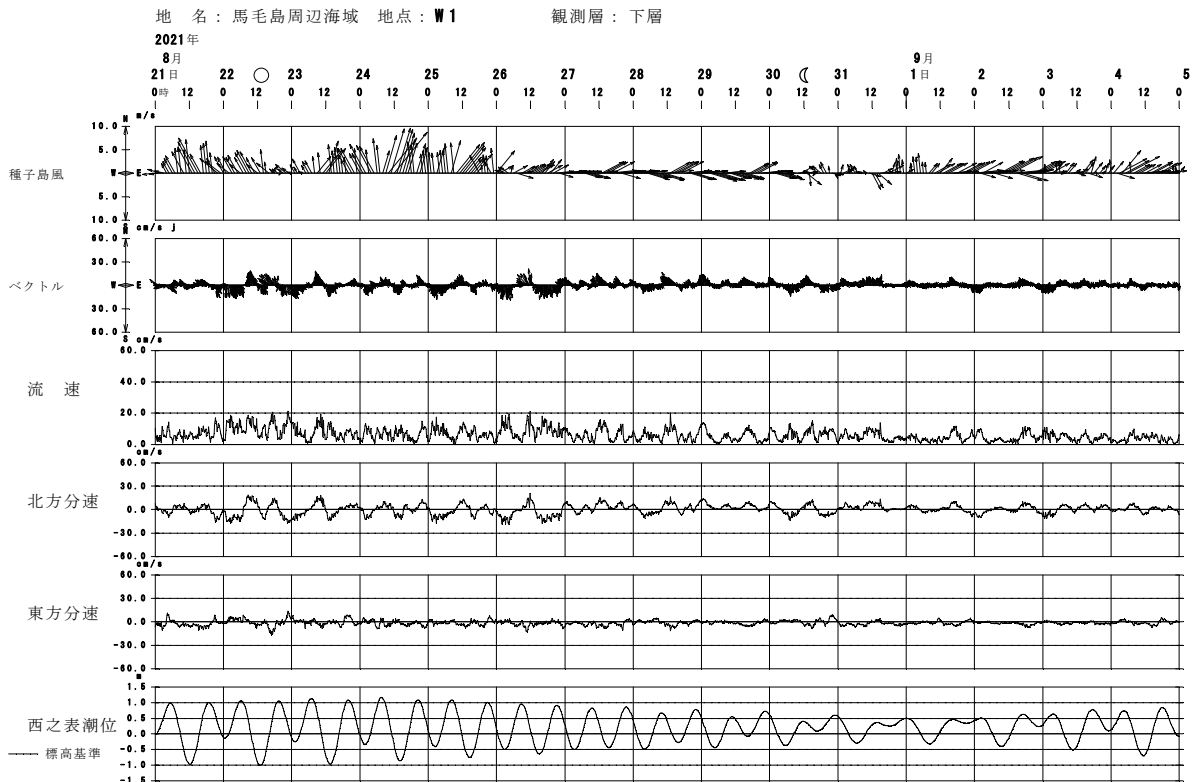
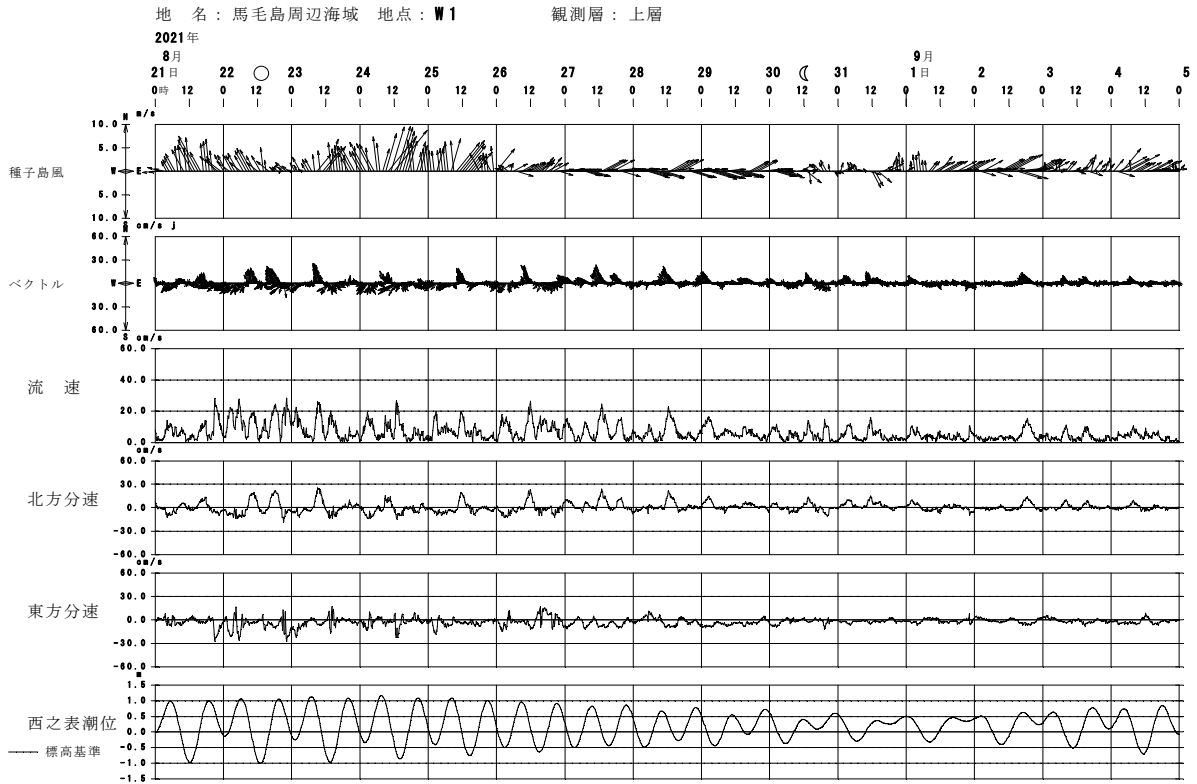


図-6.9.1(1) 流向・流速経時変化図(令和3年度夏季)

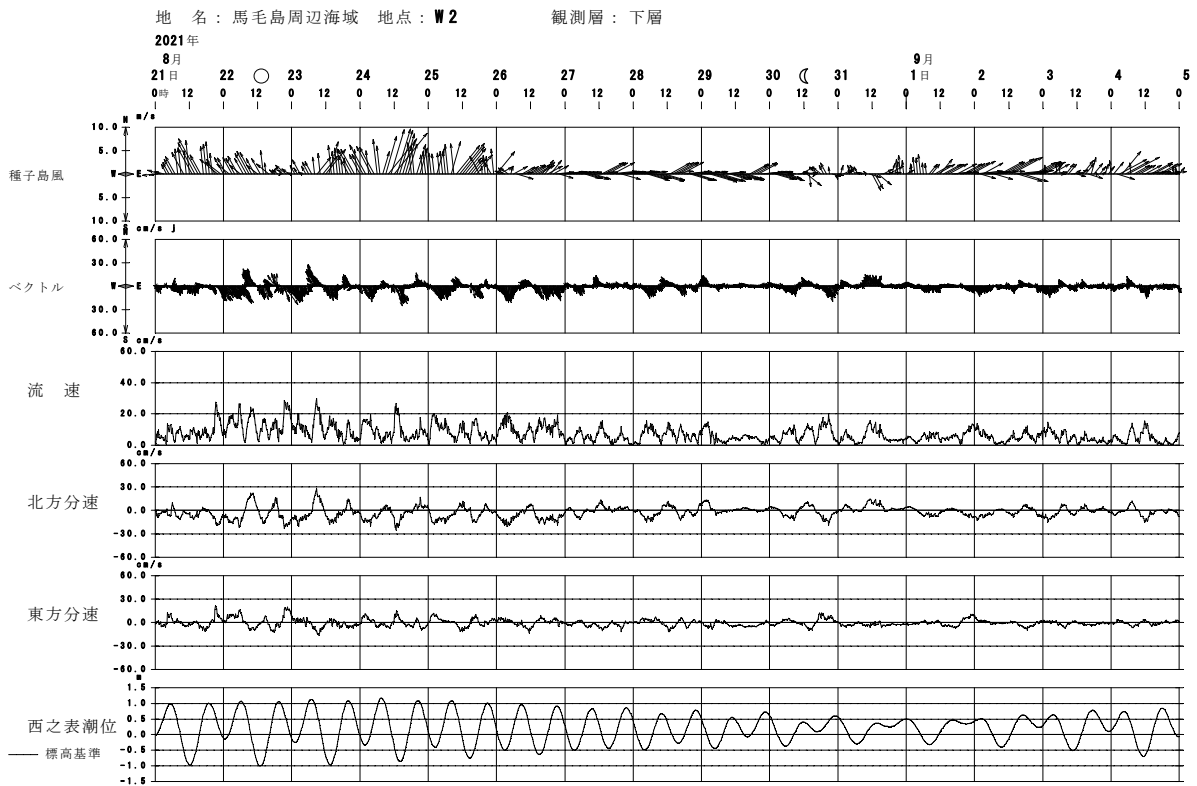
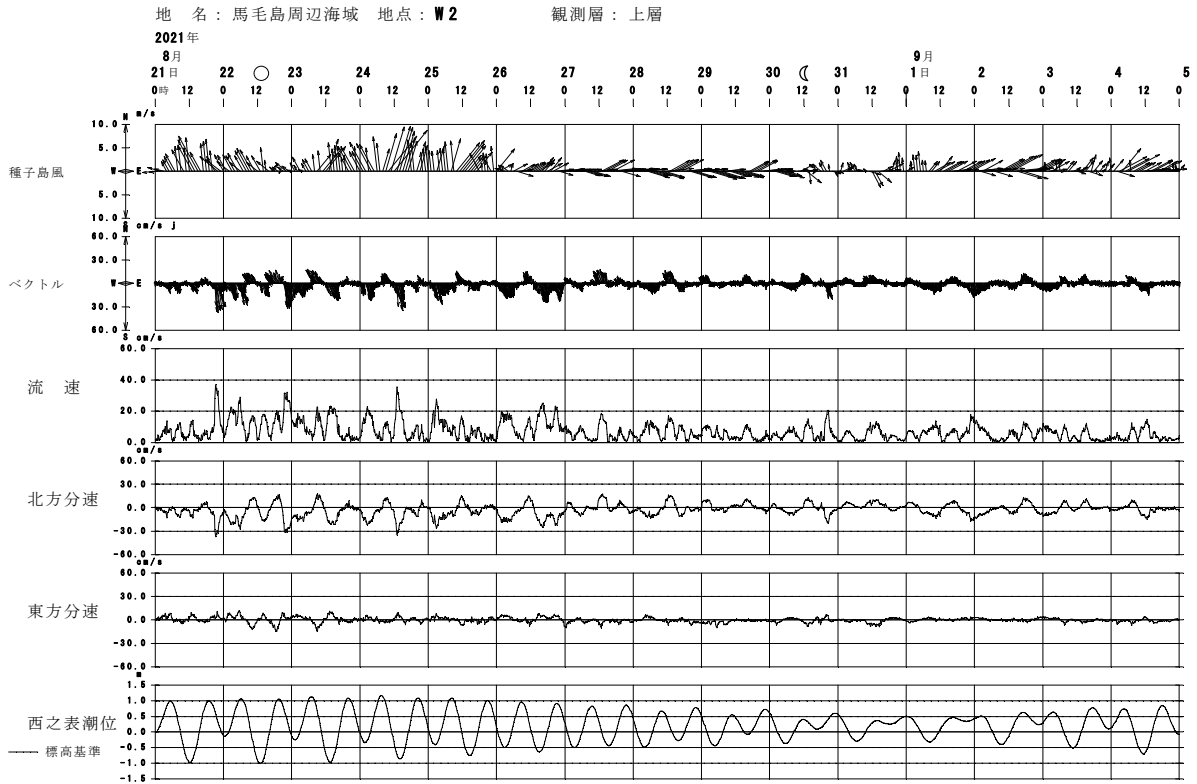


図-6.9.1(2) 流向・流速経時変化図(令和3年度夏季)

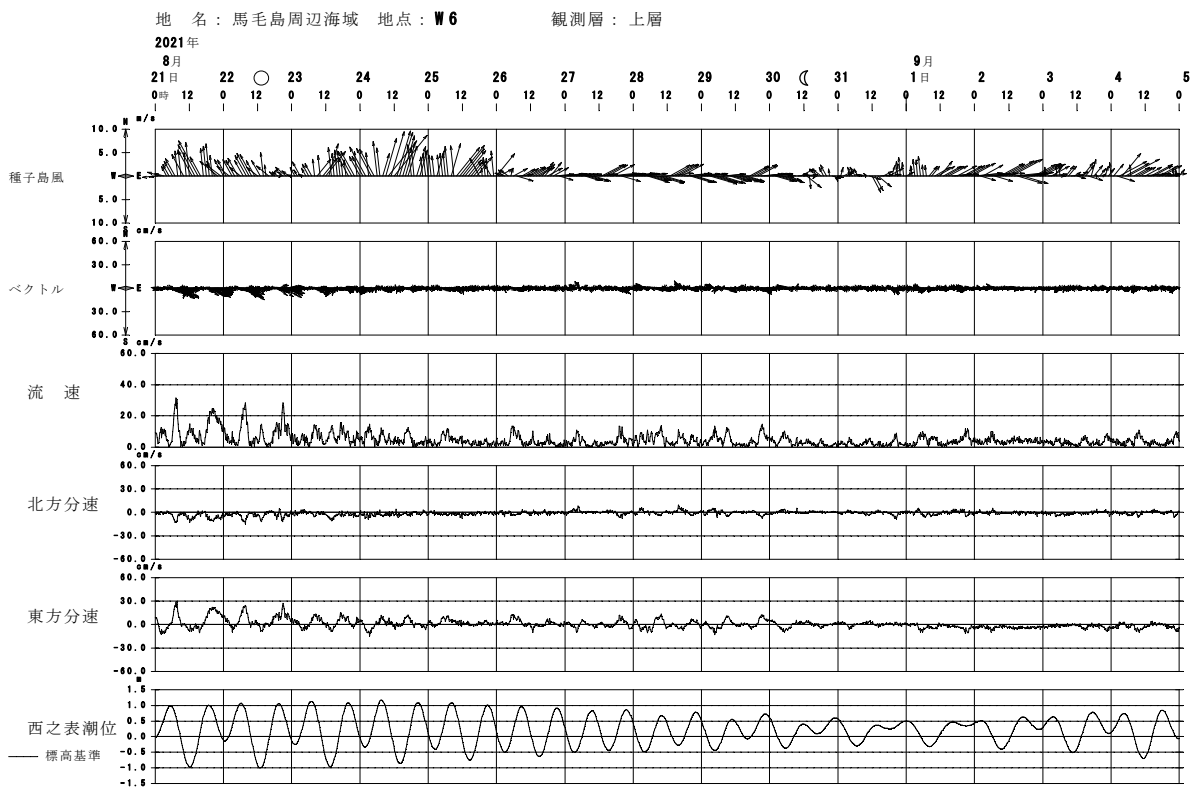
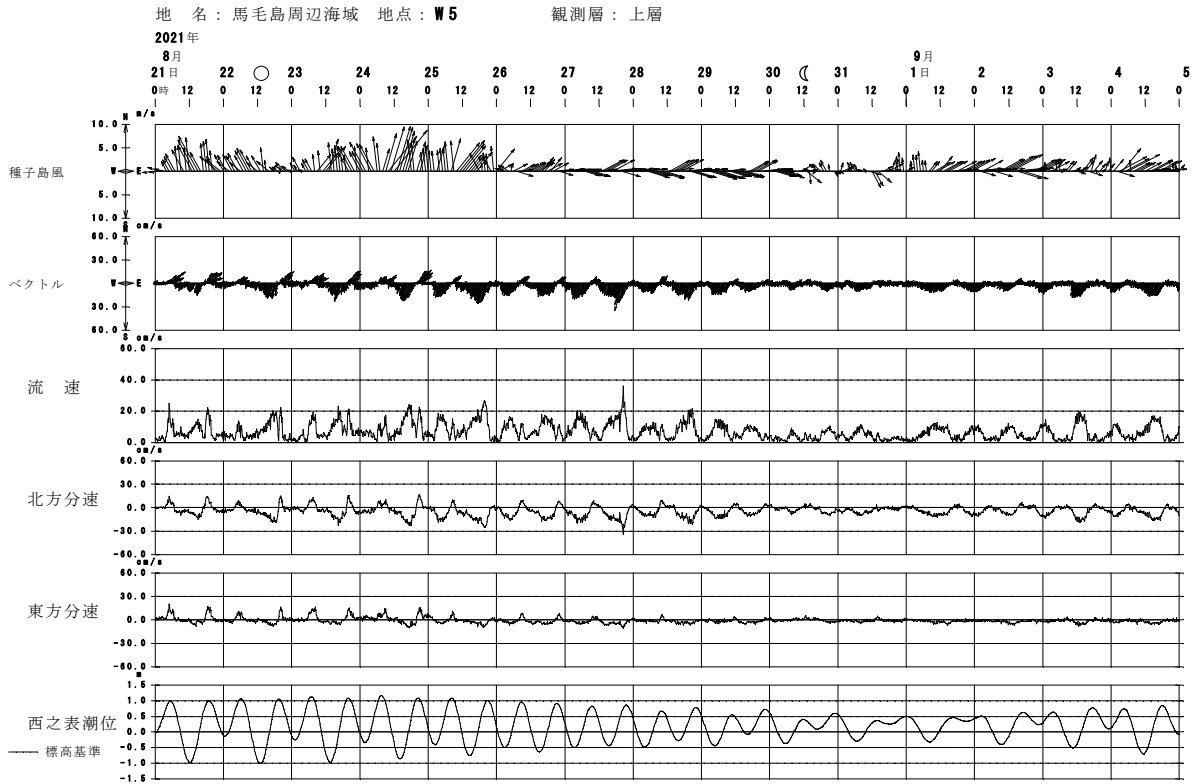


図-6.9.1(5) 流向・流速経時変化図(令和3年度夏季)

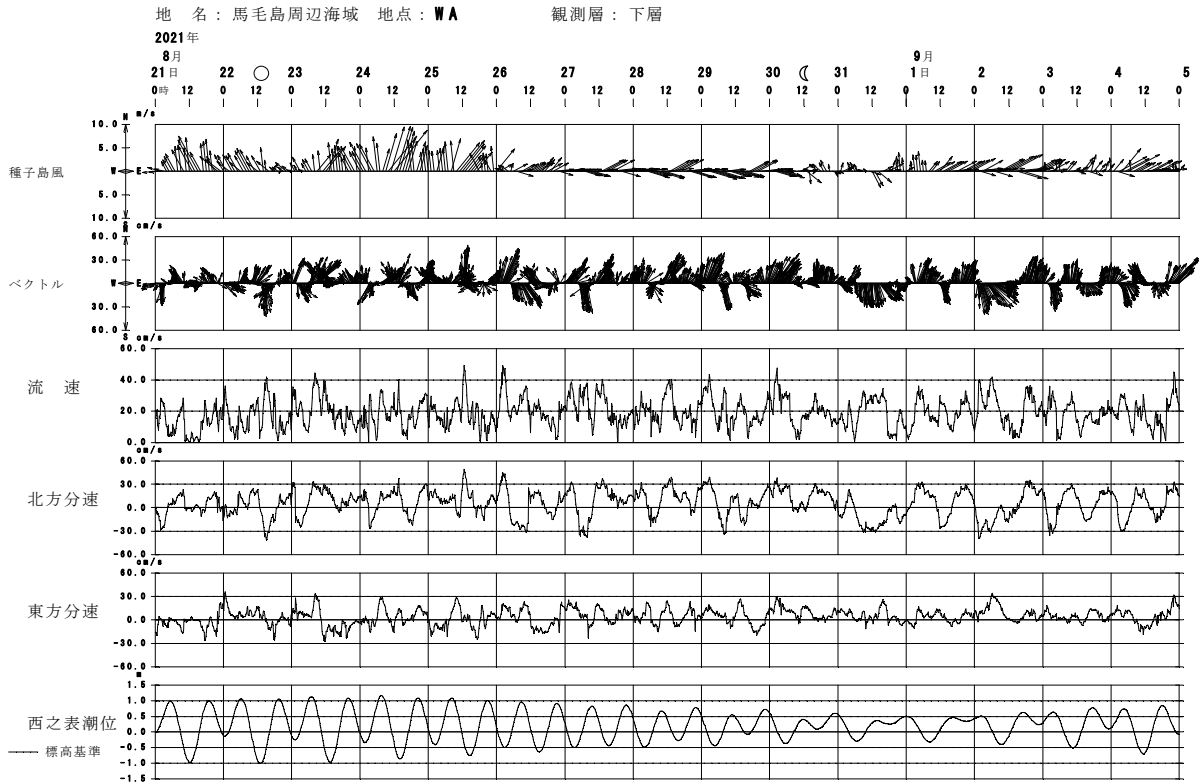


図-6.9.1(8) 流向・流速経時変化図(令和3年度夏季)

地名：馬毛島周辺海域 地点：WA

2021年

8月

9月

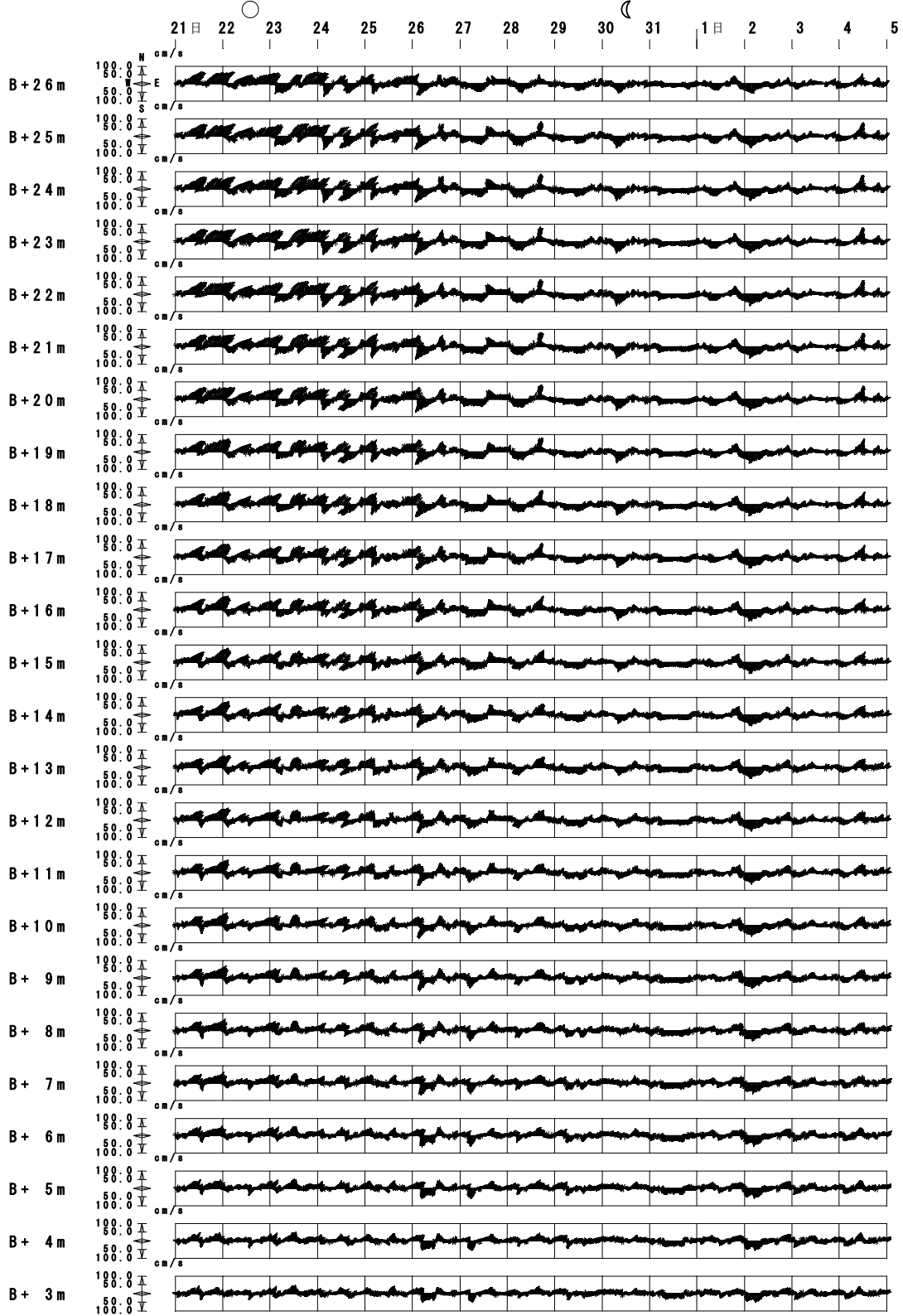


図-6.9.1(9) 流向・流速経時変化図(令和3年度夏季)

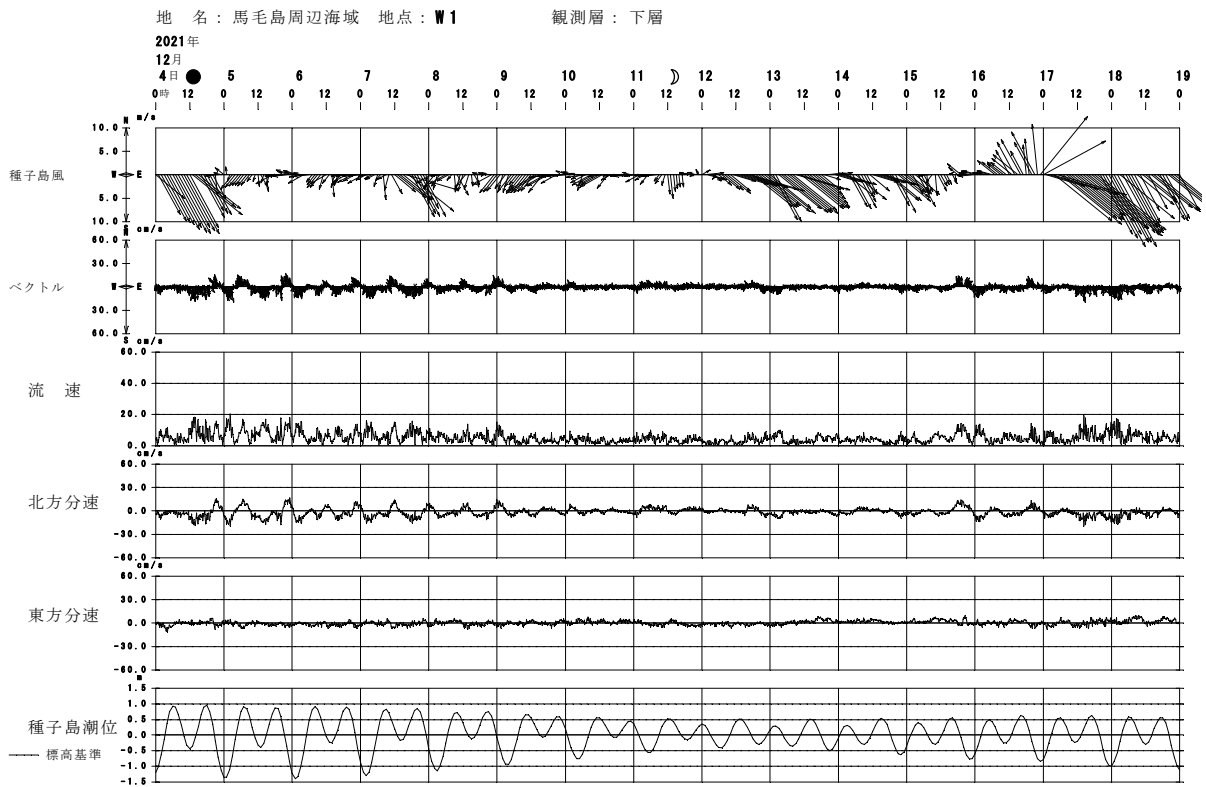


図-6.9.2(1) 流向・流速経時変化図(令和3年度冬季)